Boundary Systems of North Port, Sarasota County

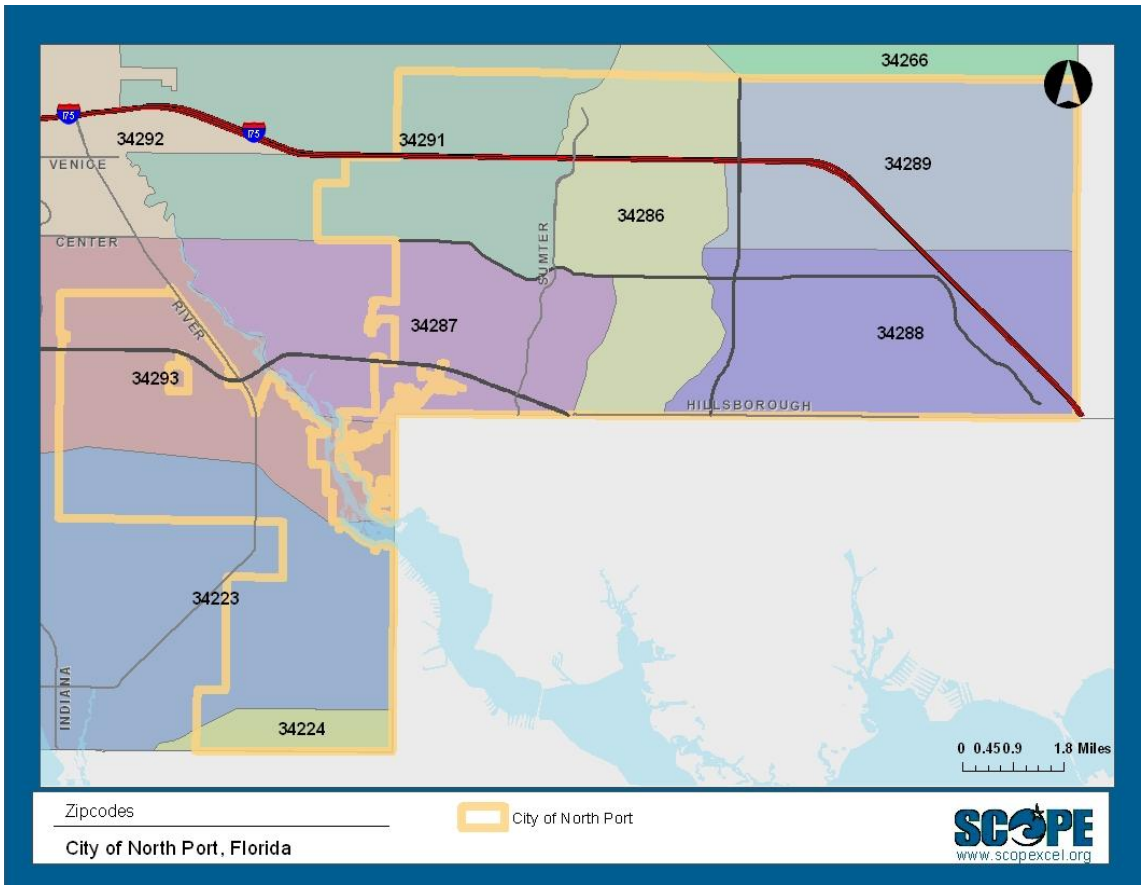

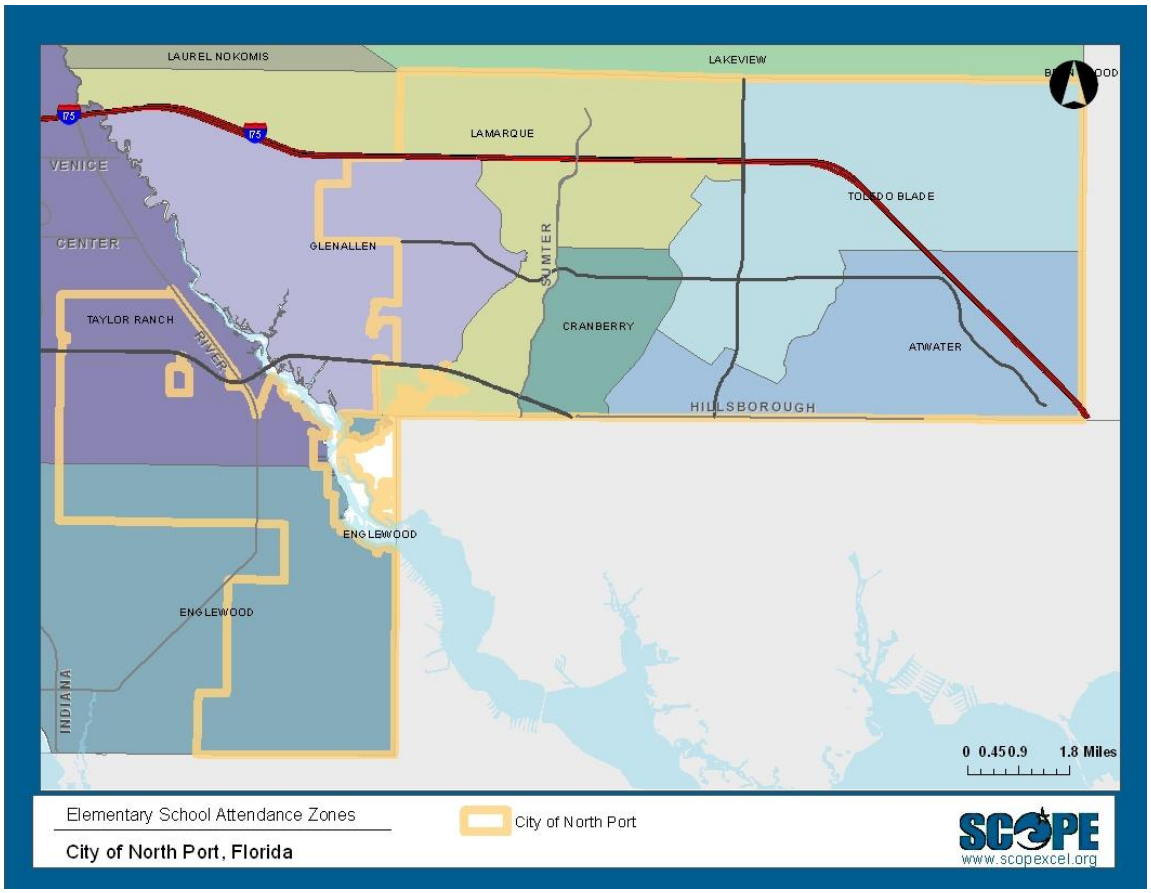

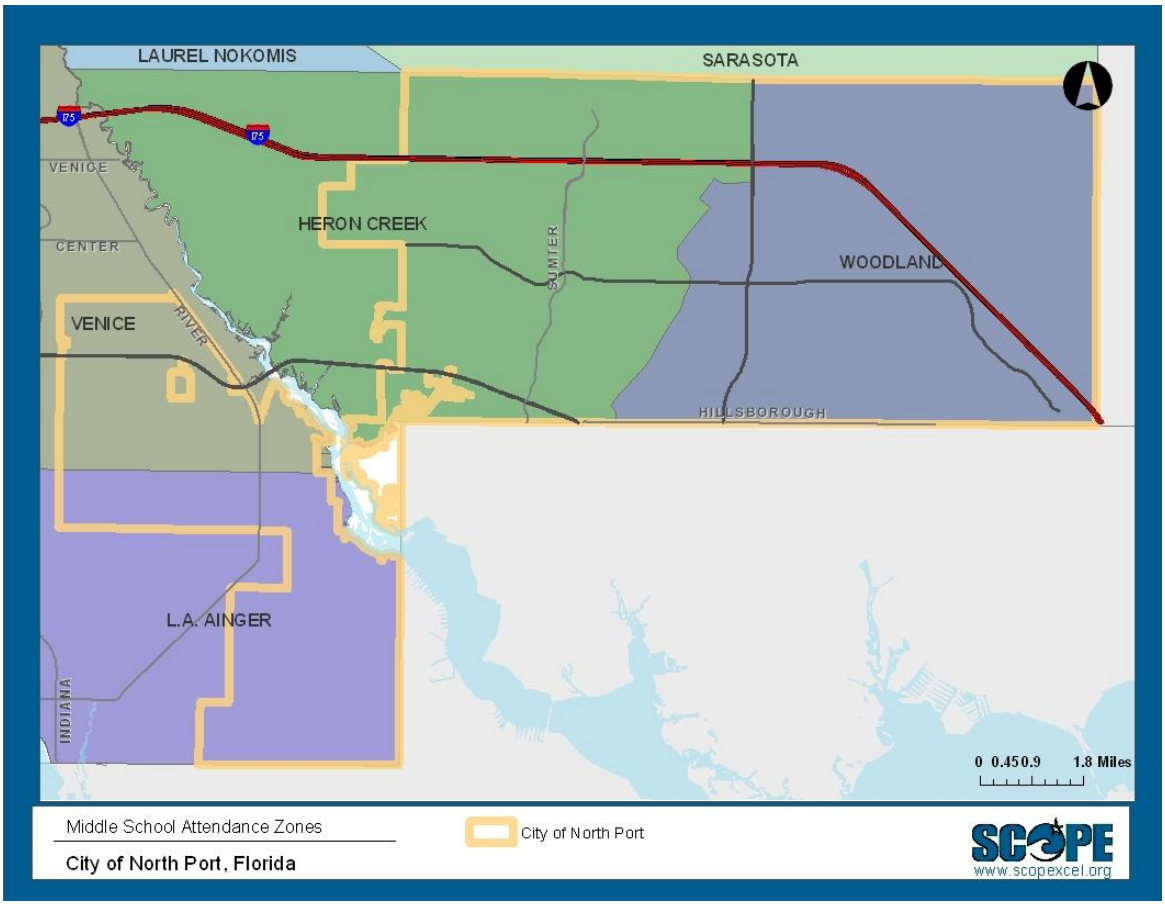
LAUREL NOKOMIS
SARASOTA
I75
I75
VENICE
CENTER
HERON CREEK
SUMTER
WOODLAND
VENICE
RIVER
HILLSBOROUGH
L.A. AINGER
INDIANA
0 0.450.9 1.8 Miles
Middle School Attendance Zones
City of North Port, Florida
City of North Port
SCOPE
www.scopexcel.org

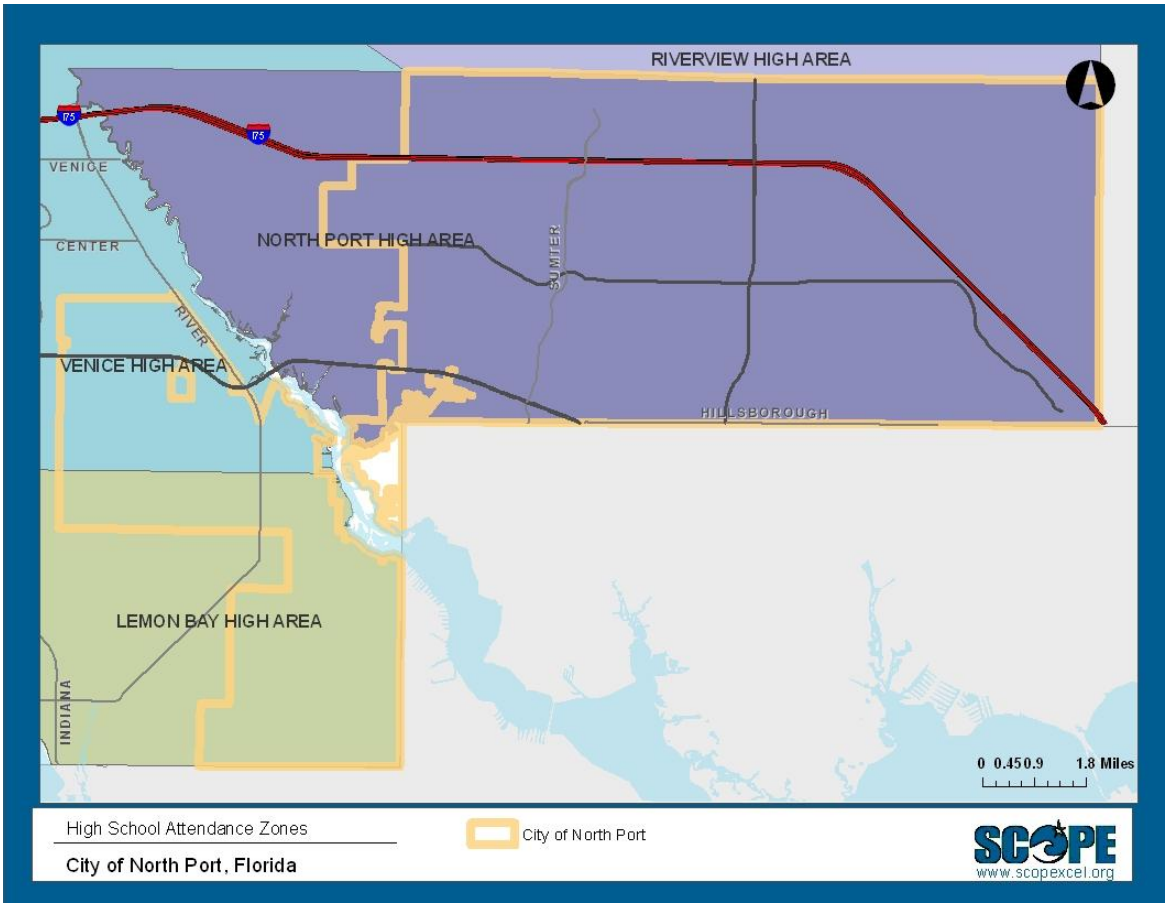
RIVERVIEW HIGH AREA
I75
I75
VENICE
CENTER
NORTH PORT HIGH AREA
SUMTER
RIVER
VENICE HIGH AREA
HILLSBOROUGH
LEMON BAY HIGH AREA
INDIANA
0 0.450.9 1.8 Miles
High School Attendance Zones
City of North Port, Florida
City of North Port
SCOPE
www.scopexcel.org

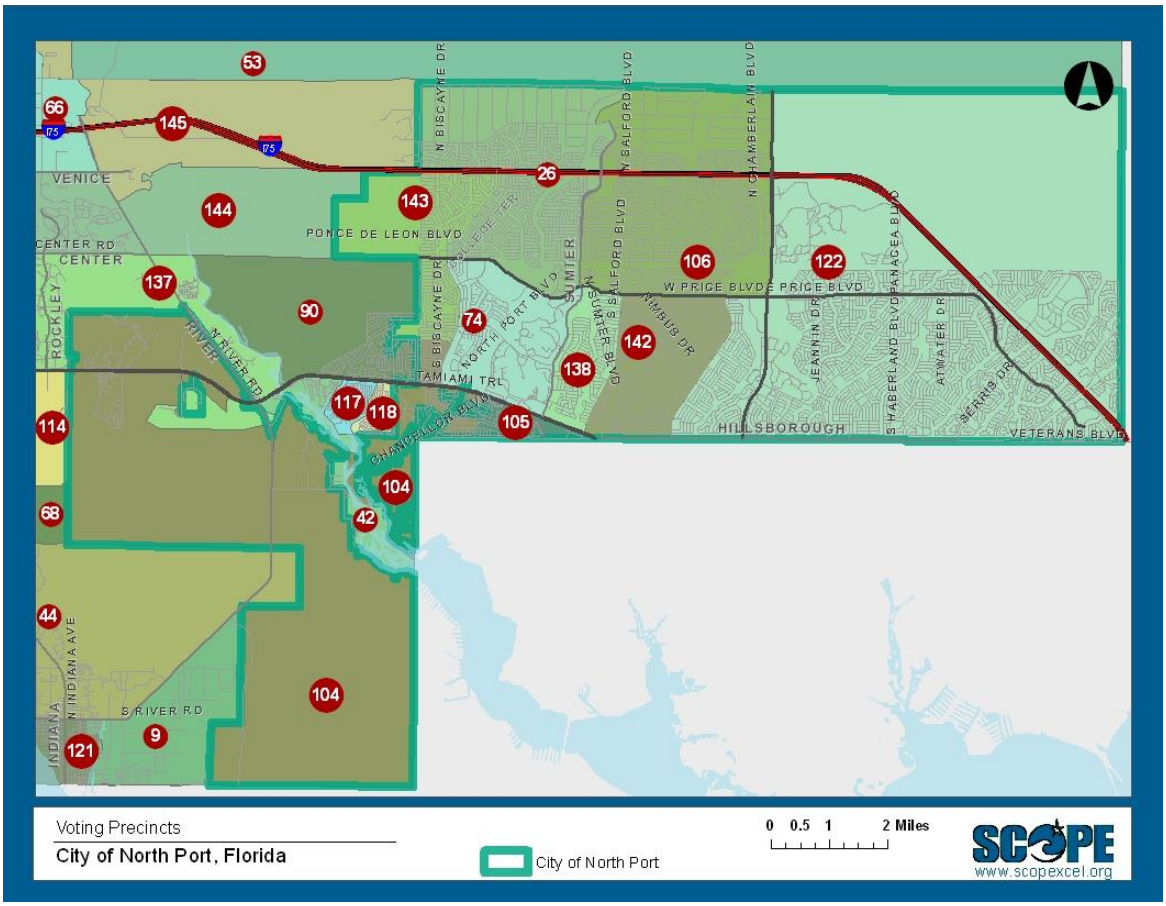

Voting Precincts
City of North Port, Florida
City of North Port
0 0.5 1 2 Miles
SCOPE
www.scopexcel.org

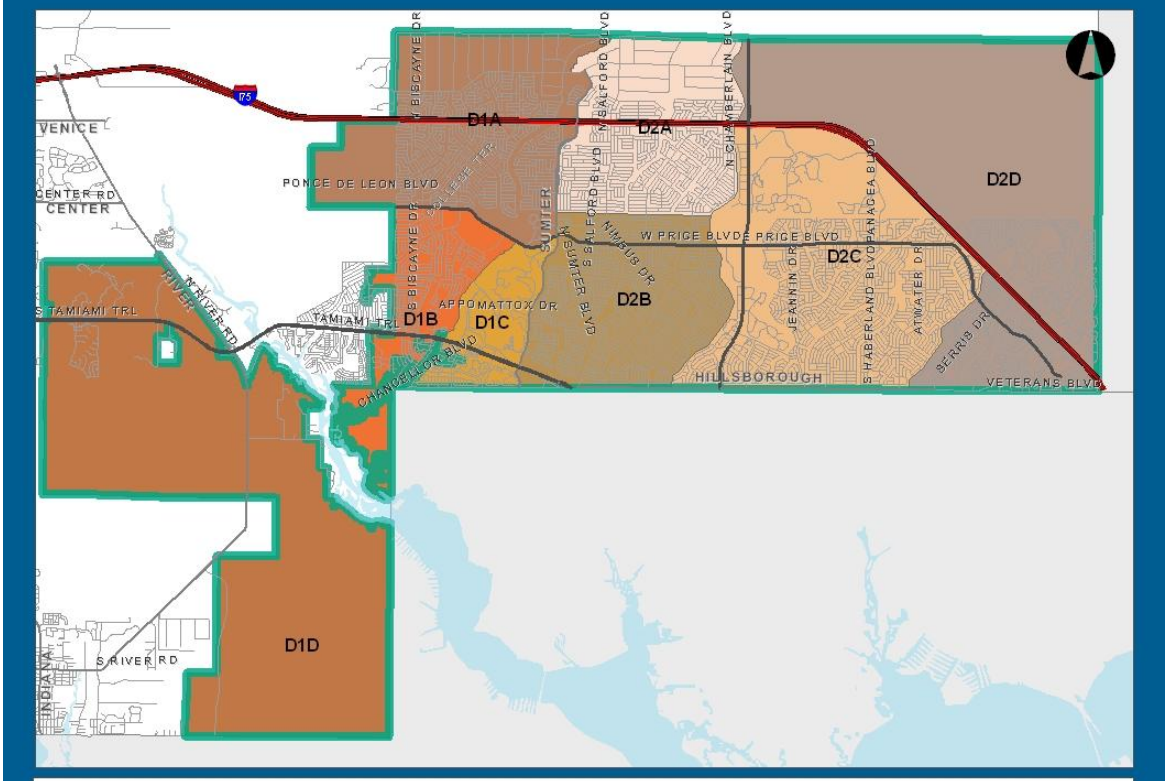

North Port Police Department Beats
City of North Port, Florida
City of North Port
0 0.5 1 2 Miles
SCOPE
www.scopexcel.org

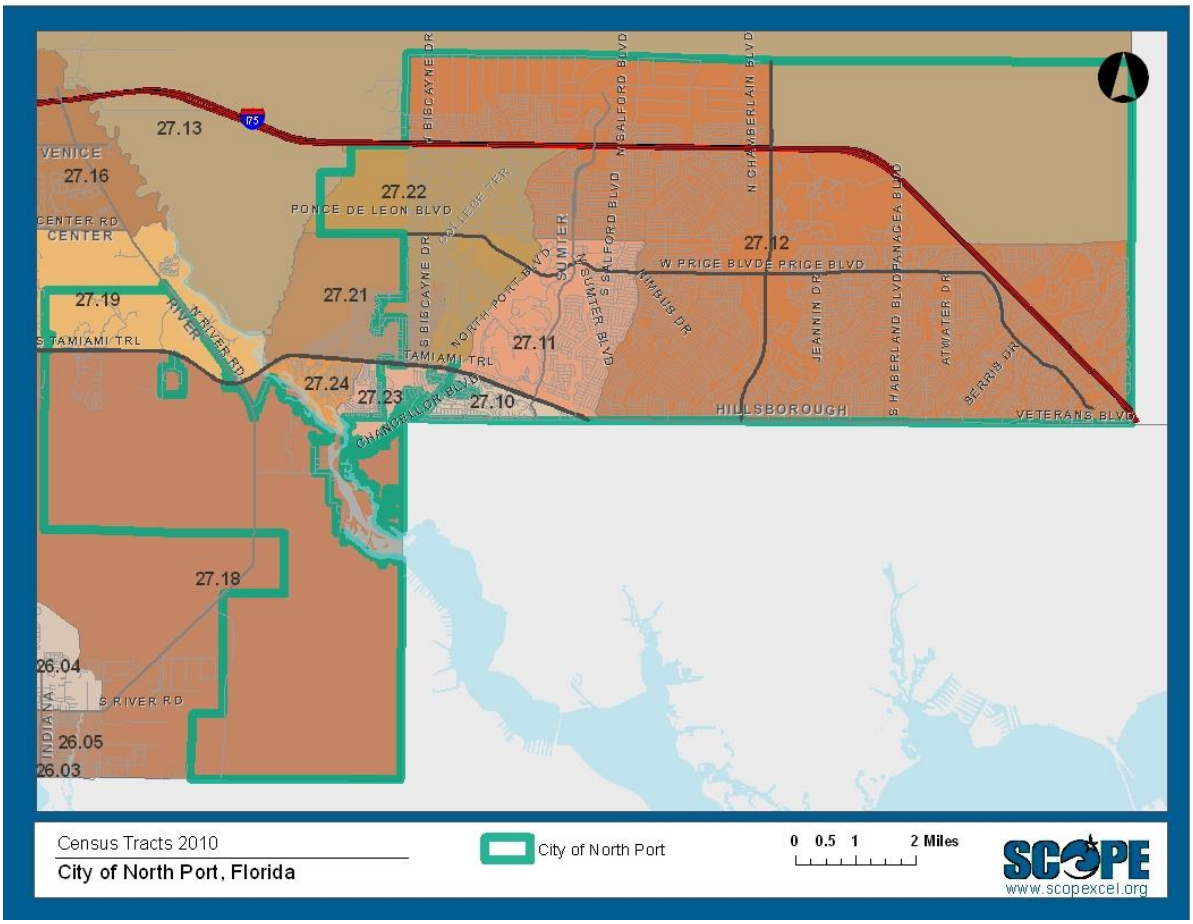
27.13
VENICE
27.16
CENTER RD
CENTER
27.22
PONCE DE LEON BLVD
27.12
W PRICE BLVD
PRICE BLVD
27.19
27.21
S TAMIAMI TRL
N RIVER RD
TAMIAMI TRL
27.11
27.24
27.23
27.10
CHANCELLOR BLVD
HILLSBOROUGH
VETERANS BLVD
27.18
26.04
S RIVER RD
INDIANA
26.05
26.03
Census Tracts 2010
City of North Port, Florida
City of North Port
0 0.5 1 2 Miles
SCOPE
www.scopexcel.org

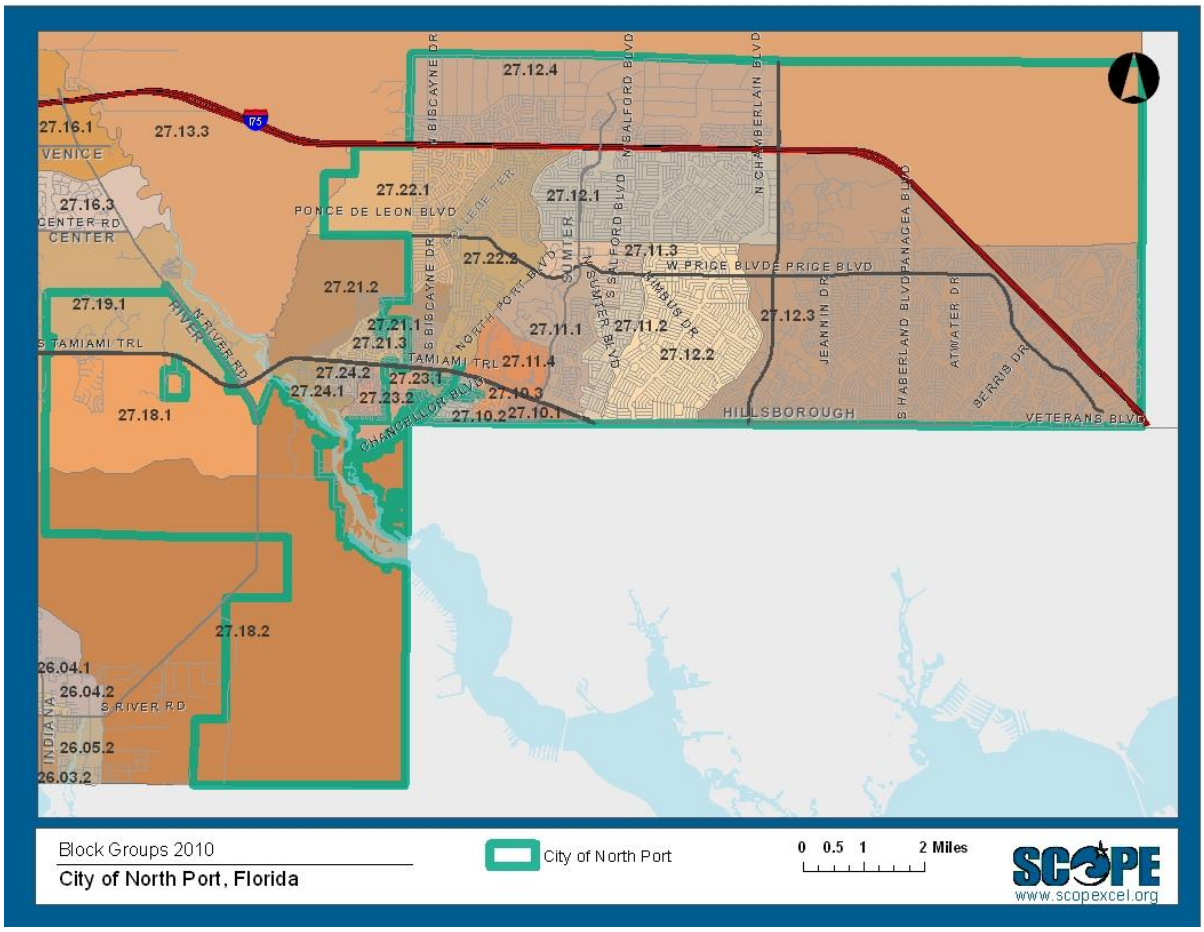
27.12.4
27.16.1
27.13.3
VENICE
27.16.3
CENTER RD
CENTER
27.22.1
PONCE DE LEON BLVD
27.12.1
27.22.2
27.11.3
W PRICE BLVD
PRICE BLVD
27.21.2
27.19.1
27.21.1
27.21.3
27.11.1
27.11.2
27.12.3
27.12.2
S TAMIAMI TRL
TAMIAMI TRL
27.11.4
27.24.2
27.23.1
27.24.1
27.23.2
27.10.3
27.10.2
27.10.1
27.18.1
HILLSBOROUGH
VETERANS BLVD
27.18.2
26.04.1
26.04.2
S RIVER RD
INDIANA
26.05.2
26.03.2
Block Groups 2010
City of North Port, Florida
City of North Port
0 0.5 1 2 Miles
SCOPE
www.scopexcel.org

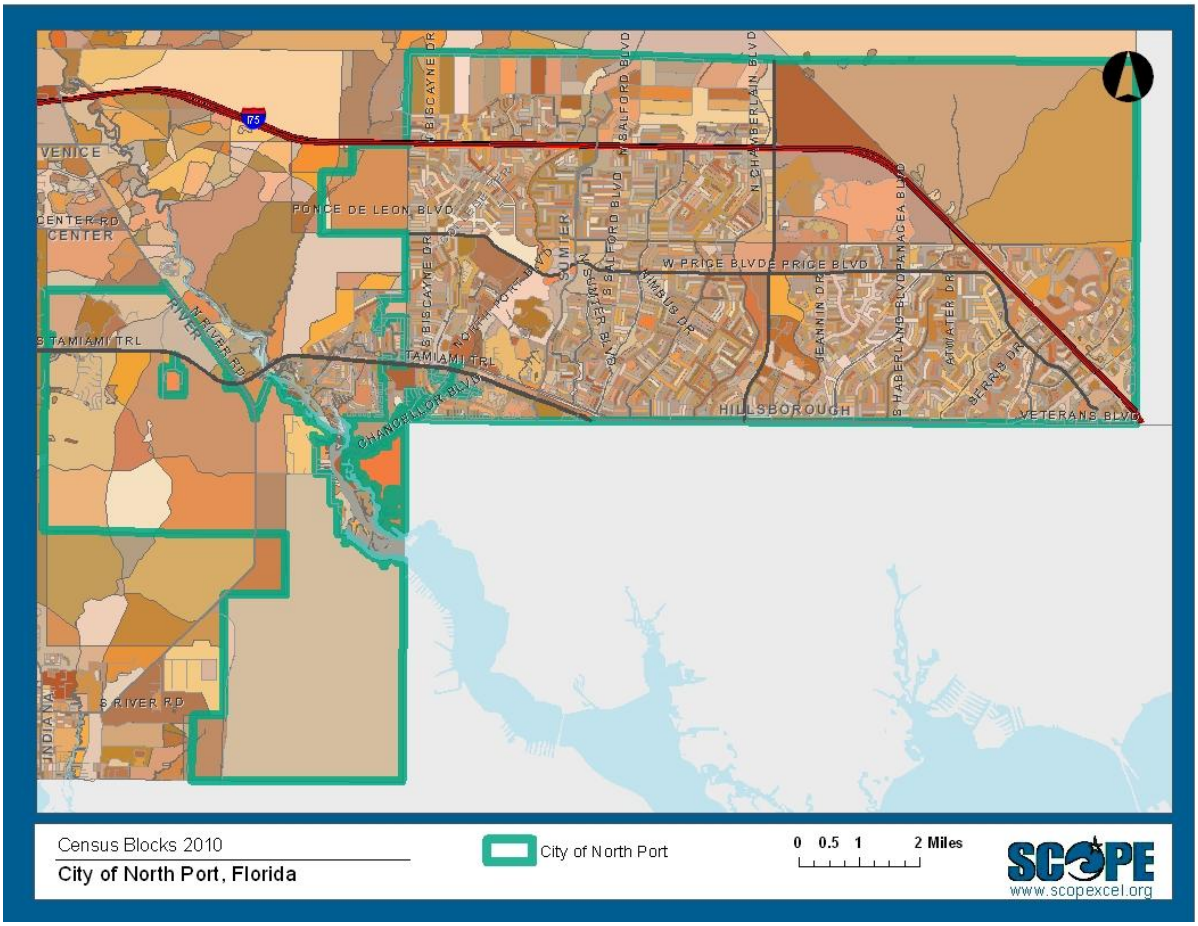
VENICE
CENTER RD
CENTER
PONCE DE LEON BLVD
W PRICE BLVD
E PRICE BLVD
TAMIAMI TRL
S TAMIAMI TRL
N RIVER RD
S RIVER RD
INDIANA
CHANDLER BLVD
HILLSBOROUGH
VETERANS BLVD
N BISCAYNE DR
S BISCAYNE DR
N BALFORD BLVD
S BALFORD BLVD
N CHAMBERLAIN BLVD
S CHAMBERLAIN BLVD
JEANNIN DR
S HABERLAND BLVD
PANACEA BLVD
ATWATER DR
BERRIS DR
SUMTER
I75
Census Blocks 2010
City of North Port, Florida
City of North Port
0 0.5 1 2 Miles
SCOPE
www.scopexcel.org

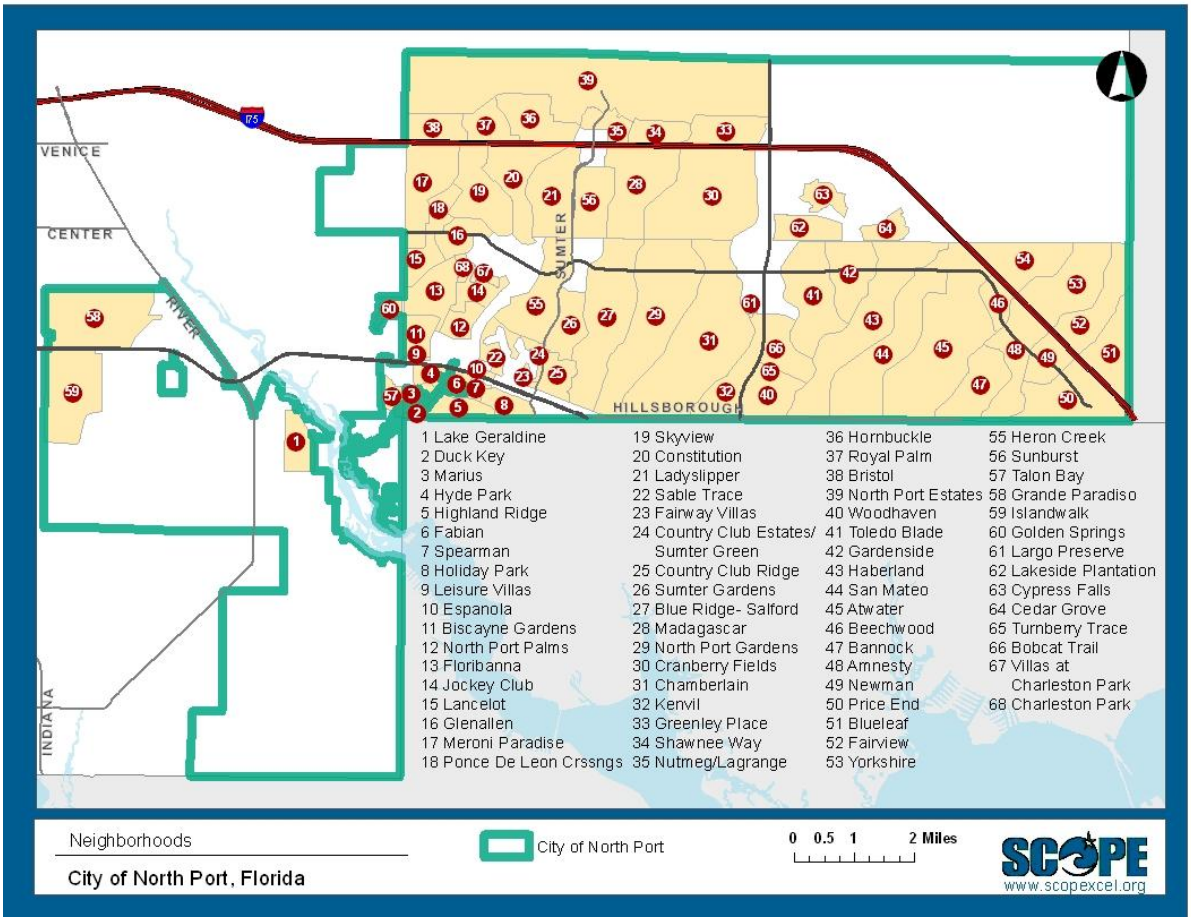
VENICE
CENTER
RIVER
INDIANA
SUMTER
HILLSBOROUGH
I75
1 Lake Geraldine
2 Duck Key
3 Marius
4 Hyde Park
5 Highland Ridge
6 Fabian
7 Spearman
8 Holiday Park
9 Leisure Villas
10 Espanola
11 Biscayne Gardens
12 North Port Palms
13 Floribanna
14 Jockey Club
15 Lancelot
16 Glenallen
17 Meroni Paradise
18 Ponce De Leon Crssngs
19 Skyview
20 Constitution
21 Ladyslipper
22 Sable Trace
23 Fairway Villas
24 Country Club Estates/ Sumter Green
25 Country Club Ridge
26 Sumter Gardens
27 Blue Ridge- Salford
28 Madagascar
29 North Port Gardens
30 Cranberry Fields
31 Chamberlain
32 Kenvil
33 Greenley Place
34 Shawnee Way
35 Nutmeg/Lagrange
36 Hornbuckle
37 Royal Palm
38 Bristol
39 North Port Estates
40 Woodhaven
41 Toledo Blade
42 Gardenside
43 Haberland
44 San Mateo
45 Atwater
46 Beechwood
47 Bannock
48 Amnesty
49 Newman
50 Price End
51 Blueleaf
52 Fairview
53 Yorkshire
54
55 Heron Creek
56 Sunburst
57 Talon Bay
58 Grande Paradiso
59 Islandwalk
60 Golden Springs
61 Largo Preserve
62 Lakeside Plantation
63 Cypress Falls
64 Cedar Grove
65 Turnberry Trace
66 Bobcat Trail
67 Villas at Charleston Park
68 Charleston Park
Neighborhoods
City of North Port, Florida
City of North Port
0 0.5 1 2 Miles
SCOPE
www.scopexcel.org